

Loomis Basin Horsemen's Association

P.O. Box 2326 Loomis CA 95650

Volume 32 Issue 11

NOVEMBER 2016

Newsletter

Highlights:

- *Traylor Ranch*
Pg 2
- *Trail Master Plan*
Pg 3
- *Lost/Found & Classifieds*
Pg 4
- *Event Schedule /Arena*
Pg 4
- *Membership Ad Fees*
Pg 5
- *Point Reyes Closure Risk*
Pg 6
- *Halls Valley Equestrian Campground*
Pg 7, 8, 9
- *Bicycle Desensitization Clinic*
Pg 10
- *Sand Colic in Horses*
Pg 11
- *Leave Only Hoof Prints*
Pg 12
- *Membership Forms*
Pg 14
- *Next Meeting in November*
Board Nominations
Pg 15

PRESIDENTS MESSAGE by Maureen Henderson

I would like to extend a huge thank you to everyone who stepped up and helped out at our recent horse shows. We couldn't have done it without you! Also, thanks to Mandi Thompson for judging our English Show and the following judges who worked on judging our Western Show: Amanda Wilson - judging in the arena, Trail Judge Char Antuzzi and our Trail Trials Judge Theresa Haney of Loomis. We also had great announcing on Saturday by Patti Bell and on Sunday by Denise Howell.

November is our election month. This is when we will be looking for some of our members to join the Board. If you have ever thought about what you can do to make a difference, please give some serious thought to running for a Board position. All positions are open and you can nominate yourself. If trails are your passion, there is a lot of action in that area and we certainly could use some more help. If you are interested in seeing more clinics during the summer months, we welcome your ideas. It is always good to have new Board members with fresh ideas.

This year, on **December 7**, LBHA will again host a Christmas party for our members at Round Table Pizza at the **Elm Street location in Auburn**. Be sure to mark your calendars so you and your family will be able to attend. There is a larger room there to accommodate all of us, so hopefully, you will all come to celebrate the holidays with your "horsey" friends.

Happy Thanksgiving!



Website to LBHA has been changed! www.lbha.us

SUPPORTING LBHA HELPS SAVE AND MAINTAIN OUR TRAILS, THE ARENA AT THE PARK, TRAYLOR RANCH AND THE RURAL LIFESTYLE

2016 OFFICERS AND BOARD MEMBERS

COMMITTEE HEADS

PRESIDENT: Maureen Henderson 916-663-9362
VICE PRES: Pat Gibbs 916-765-3006
TREASURER: Janis Rau 916-652-0894
SECRETARY: Bree Hendricks 916-663-8691

BOARD OF DIRECTORS

Dave Faoro 916-663-3437
 Barbara Heyward 916-652-4781
 Greg King 916-804-5659
 Barbara Lawrie 916-206-3092
 Melanie Warlow 408-621-0138

COMMITTEE HEADS

Trail Info. Robert Sydnor 916 335-1441
 Trail Maint. **Open**
 Historian Donna Kelly 916 956-6248
 Publicity- Liz Daffner 916-708-1244
 Horseshow Janis Rau 916-652-0894
 Traylor Ranch NR Dave Faoro 916-663-3437
 County Liaison-Trails Pat Gibbs 916-765-3006
 Newsletter Denise Howell 916-207-2543
 Arena Kathy Dombrowski 916 652-5204
 Arena Denise Howell 916-207-2543
 Membership Kathy Dombrowski 916 652-5204

PLACER COUNTY PARKS ADMINISTRATOR

Andy Fisher 530 889-6819

PLACER COUNTY AG COMMISSIONER

Joshua Huntsinger 530 889-7326

CALIFORNIA STATE PARKS – Gold Fields District

Jason De Wall (Supervisor) 916 988-0205
 Brian Moses (trails maint super) 916 240-7198
 State Parks Dispatch 916 358-1300
 (Call above number for incidents in State Parks)

*One reason why birds and horses are happy is
 because they are not trying to impress other birds
 and horses,~ Dale Carnegie*



TRAYLOR RANCH NATURE RESERVE

Have you been out to Traylor Ranch?

Placer County has been out mowing down the blackberries around the perimeter. In this way, next summer when the goats come out, the blackberries will have new growth that the goats love to eat.

With the recent rains, the annual grasses have already started to pop. This is the beginning of the "green" time of the year. Go on out and enjoy. The trails are in great shape.

I'd like to thank all of the volunteers who helped out this year. Without your help, we would not have this great park.

Also, I'd like to remind you to donate to TRNR. It is those donations which cover our fuel, mechanical fixes, etc. Just send a check to LBHA with TRNR in the info box.

If you have any questions, don't hesitate reaching out to me.

Dave Faoro

**TRNR Committee
 Chairman,
dave_lbha@faoro.us**



County begins first-ever countywide park and trail master plan

City people automatically get concrete sidewalks to safely walk along roads, shouldn't country people have similar options in the form of dirt sidewalks, rural pathways? There are NO off road safe walking/riding areas built along our rural roads. Why not? Wouldn't it be nice to ride, mountain bike or walk along Auburn Folsom road on a separated rural pathway? On King Road? And Ride, bike or walk from Folsom Lake to Loomis Park to Traylor Ranch to the new trail system to be built at Bickford ranch?? One would not need to get into a car or hook up the horsetrailer if such options were built into rural roads in our rural areas. Send in your ideas to Placer County Parks Dept. to let them know where such options would best serve our rural properties. See below for the County news item.

One of the many things that make Placer County a great place to live, work and play are our many local parks and trails. From our soccer fields in the valley to our snow parks in the Sierras to the Western States Trail and its expansive views, our county offers a great variety of outdoor destinations.

The Placer County Board of Supervisors today approved a consultant agreement to prepare the first-ever countywide comprehensive park and trail master plan which will guide park and trail development for the next 10 years.

The master plan is intended to update the county's general plan standards put in place in 1994 and to serve new trends and demographics.

This will give each community a chance to express their recreational needs and create flexible standards that adapt to the various communities in the county. For instance, the plan could allow communities like Granite Bay and Loomis to meet league play demands as well as meet the needs around eastern Placer County such as trails for summer and indoor recreation during the winter.

"As our communities continue to evolve it is important to meet their unique recreational tastes," said District 5 Supervisor Jennifer Montgomery. "I am truly excited about how this plan hopes to promote healthy and thriving active communities throughout our county. Enjoying activities in these venues with family, friends or even going solo can create some of life's best moments."

The proposed plan will also work with neighboring agencies that border Placer County, such as the town of Truckee, California State Parks, U.S. Forest Service and various cities to develop a connected trail network throughout the region.

With the contract agreement now in place, the board has directed staff to proceed with the Placer County Park and Trail Master Plan public outreach, which includes a robust opportunity for public participation; web-site and social media development; data collection involving workshops, online surveys and Municipal Advisory Council meetings, to name a few; and working with technical advisory groups and focus groups.

Next steps also include determining available countywide inventory, demand, funding availability, priorities, service standards, fee program and strategic plan.

For more information on the plan, please contact Placer County Department of Public Works and Facilities park administrator, Andy Fisher, at 530-889-6819 or afisher@placer.ca.gov.

(Submitted by Pat Gibbs)

Lost & Found & For Sale



Did you find anything out on the trail?
 Did you find anything at our Arena?
 Have you lost anything out on the trail?
 Have you lost anything at our arena?
 Let Us Know!

Link to our Classifieds on our LBHA Website
www.lbha.us

What
once
was
L Now is
FOUND
S
T



LOST:
 White Helmet
 Sunday 10/23 at the
 Arena.

ARENA

ARENA:: Please NO TRAILERS or HORSES on the asphalt parking lot. ALSO, no barrels, poles or other equipment may be used in the arena. Small Orange cones are OK. Trainers must have an Arena Use form submitted annually as well as the proper insurance naming LBHA and Placer County as "Also Insureds." If Insurance is cancelled 2 times or more, the permit is no longer valid. Trainers MUST contact LBHA with the time and number of students that will be in class, 24 hrs before the lesson. (All Forms are on LBHA Website at LBHA.us)

Pride is no longer doing maintenance, now have a new company that knows what to do. A new sign up has gone up on the trail for Trail Right of Way. Horses have the right of way. The swing over the creek is gone. The pile of red dirt in the gravel parking lot before the red gate was dumped with out permission. As soon as Roads can get to it they will remove it. If anyone needs some fill dirt, they can take all they want.



Your Business Card Ad Here



On the road? **VACANCY**
 Need a place for your horse?

NIGHTLY BOARD AVAILABLE
 indoor stalls &
 pasture boarding.
\$25 - \$40/night/horse.

Minutes from LBHA arena
 Call for requirements.
 \$40 rate includes feed.
 Standard boarding also available

STABLES AT

WILLOW CREEK
 LODGES
 CALIFORNIA

(916) 693-3737

stablesatwillowcreek.com

info@stablesatwillowcreek.com

MEMBERSHIP

Please renew your membership.

If you are not getting e-mails from LBHA, we may not have the correct e-mail or you are blocking LBHA. The Newsletter goes on line the first week of each month, so if you do not get a notice, just check the webpage and then get the correct e-mail to LBHA.

All Memberships NOW renew every January 1 so those of you that have memberships that expire in June have an extension to December 31st.

Being an LBHA Member is a great way to give back to our community.

We thank you in advance.

AD FEES For LBHA Members

(Non-Members add \$10 to below fees)

NEWSLETTER ADS Deadline is the 25th of the month

½ page: 1year \$60 Includes Business card on Website.

½ page: 6mos \$30 one time \$5 Full page one time \$10

Business Card Ad per issue: \$10 / issue

Business Card Ad/year: \$40/year includes card on Website

DIRECTORY ADS Deadline for Directory ads is March 1

Full Page Ad: \$25

½ Page Ad: \$15

Business Card Ad: \$10 - Free for **LBHA Business Members**

WEB ADS

Business Card Ad – one year Members \$40

Free to Business Members

Classified Ads- Free to Members

NOTE add \$10 to fee for Non-LBHA members



Elite Horse Trailer Rental

Nancy Smith-Marvin

850 S. Dowd Rd
Lincoln, CA
95648

(916)224-7931

nancy@elitehorsetrailerrental.com
www.elitehorsetrailerrental.com

Blanket Repairs R Us

"We Wash & Repair Horse Blankets"

Vonnie Bays

Owner / Manager

697 Havenwood Drive
Lincoln, Ca 95648

(916) 645-9000

lvbays@wavecable.com

WEB Site: Google-Blanket Repairs R Us



"The Howell Team"

Dean Howell 916-599.9338

dean.howell@cbnorcal.com

CalBRE# 00982650

Denise Howell 916.207.2543

denise.howell@cbnorcal.com

CalBRE# 01110357

www.deananddenisehowell.com



500 Auburn Folsom Rd. #300
Auburn, CA 95603



**STAND OUT
from the crowd**

Marketing design
and consultation
for businesses
and individuals

BTL Designs.com
barbara@btl designs.com (916) 206-3092



PROBLEM—MORGAN HORSE RANCH AT PT. REYES
IS AT RISK OF CLOSURE

Sacramento Valley Morgan Horse Club (SVMHC) is requesting your support to help save the Morgan Horse Ranch at Pt. Reyes before it is too late.

DONATE—MAKE CHECK OUT TO Sacramento Valley Morgan Horse Club (SVMHC)—**MARK CHECK** "FOR MORGAN HORSE RANCH ONLY" (Goal= \$5,000 Received=\$2,805)

MAIL CHECK—Connie Barker, 4340 Garfield Ave., Carmichael, CA 95608

LETTER OF SUPPORT—TO PRESENT TO NATIONAL PARK SERVICE OFFICIALS

"LIKE" FACEBOOK PAGE—FRIENDS OF PT. REYES MORGAN HORSE RANCH (Goal=1,000 Received=222)



Halls Valley Equestrian Campground

within **Joseph D. Grant County Park**, Santa Clara County Parks District, California
8 miles east of San Jose on Highway #130 leading to the Lick Observatory on top of Mount Hamilton

park telephone: 408-274-6121

reservations: 408-355-2201 www.GoOutsideAndPlay.org

by Robert H. Sydnor, A.E.R.C. Trail Master

November 2016

Introduction and Location:

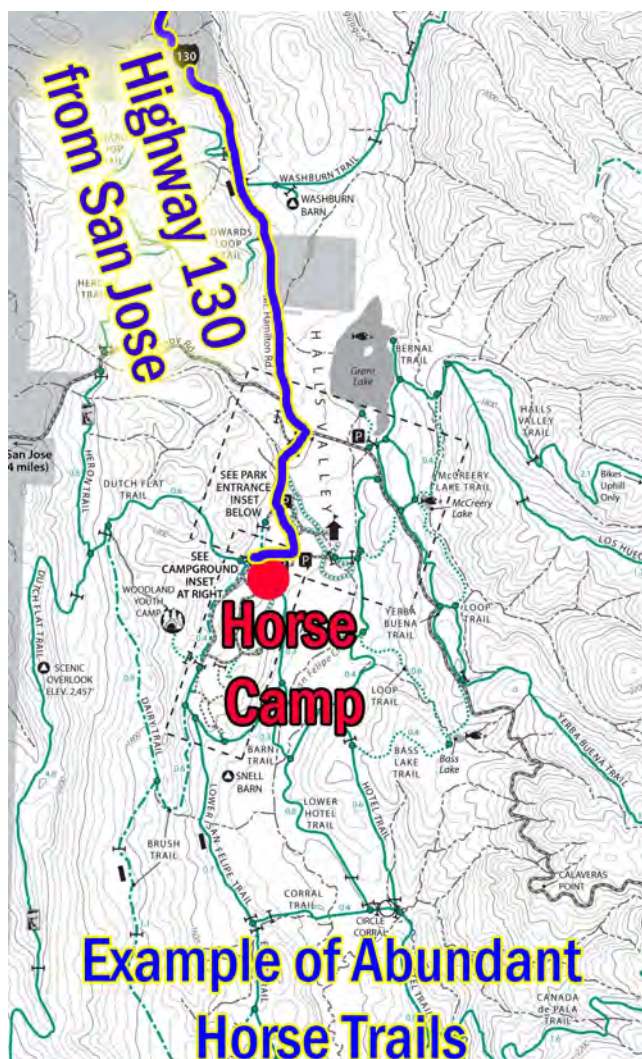
The Halls Valley Equestrian Campground has **9 campsites**. It is located **east of San Jose** in the hilly terrain of **Highway #130** that leads to the summit of Mount Hamilton and the world-famous Lick Observatory. Joseph D. Grant County Park, with **9,553-acres**, is part of the Santa Clara County Parks District. Equestrians and hikers have a **51-mile trail system** within this county park.

The specific **website** for Joseph D. Grant County park is:

<https://www.sccgov.org/sites/parks/parkfinder/Pages/JosephDGrant.aspx>

Detailed **trail maps** are free at the entrance gate or may be downloaded in advance at:

<https://www.sccgov.org/sites/parks/parkfinder/Documents/JDGrantGuideMap.pdf>



Directions:

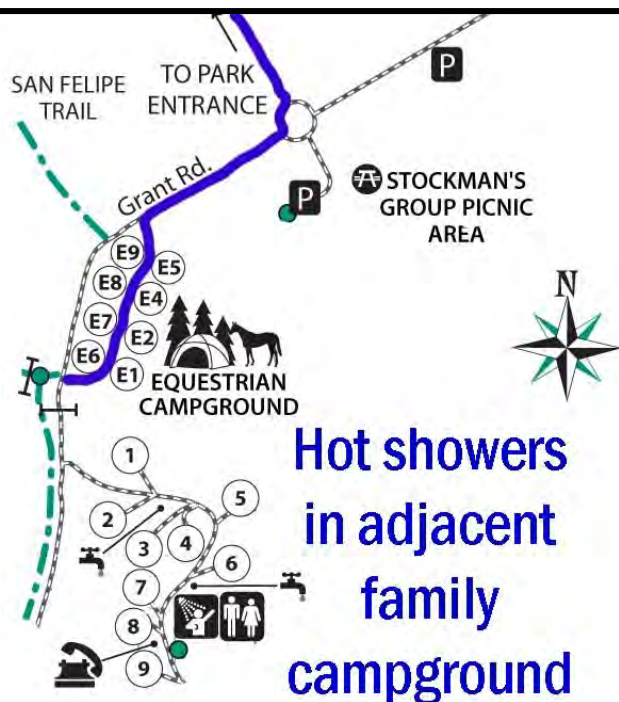
From Highway 680 take **Alum Rock Road** eastward to the **Mount Hamilton Road** (= State Highway 130). Take Mount Hamilton Road eight miles eastward to the entrance Ranger Station.

Heavy horse trailers should *not* use Quimby Road, because it is narrow, has tight U-turns, and is quite steep. **Only use State Highway 130** because it has a reasonable gradient for heavy horse trailers.

For GPS users, the street address of the entrance Ranger Station is 18405 Mount Hamilton Road, San Jose, CA 95140.

The Senior Park Ranger is Brian Christensen, telephone 408-438-1458
Brian.Christensen@prk.sccgov.org

On the trail map at left, the green lines indicate **51 miles of interconnected horse trails** on the historic Joseph Grant cattle ranch. You will need to carry the detailed trail map with you on horseback.



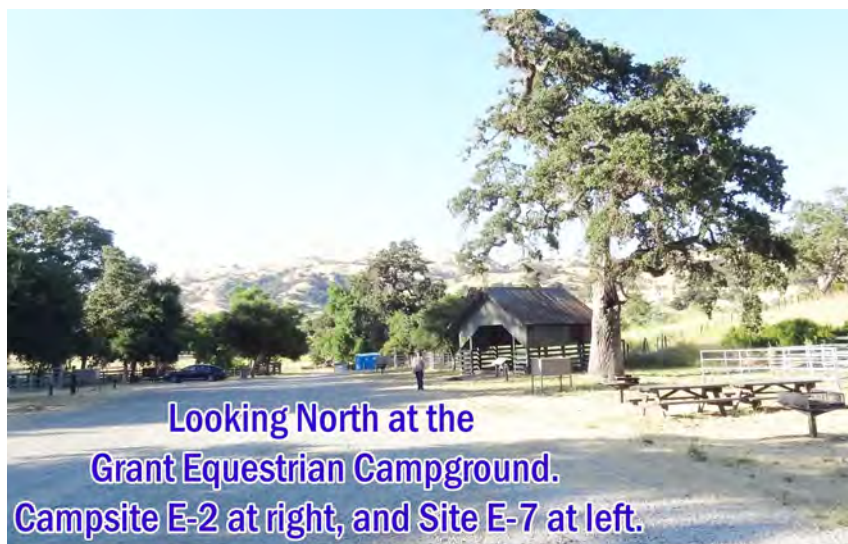
Grant Equestrian Campground

- Horse camping only
- Quiet time 10:00 P.M. – 7:00 A.M.
- All sites subject to reservation
- Stalls available for use unless reserved
- Do not tie horses to trees, scale house or fences
- Clean up manure and place in bin
- Read and follow posted fire restrictions

Park Office (408) 274-6121 Reservations (408) 355-2201
www.parkhere.org



Summer camping is \$30 per day. Winter camping is \$22.50 per day. Ice and firewood are available for sale. Trail maps are free.



Huge Oak Tree & the
Historic Scale House
for Weighing Cattle
for Sale on the
1880's Grant Ranch



Cleverly Repurposed
as a Covered Picnic Table

Pipe Corrals for
Sites E-1 & E-2

Pipe Corrals for Equestrian
Sites E-5 (left) and E-4 (right)



Elevated Barbecue
& Picnic Tables

Secure Metal Cabinet
for Horse Food

=> too bad for hungry squirrels

Grant Equestrian Campground

2 large portapotties, dumpster,
and manure disposal bin



Bring your own manure cart

CAÑADA DE PALA
EQUESTRIAN
CAMPGROUND
(BY RESERVATION ONLY)

Depending on the future annual budget of the Santa Clara County Park System, a new group equestrian campground is planned, circa 2017-2018+. It is supported by many equestrian volunteer groups in the San Francisco Bay Area. This is the future signpost.

Historic Concrete Water Trough is over 136 years old

Concrete Horse Trough
Circa 1880

There were several watering stops along Mount Hamilton Road for horses pulling tourist coaches and freight wagons to Lick Observatory in its early years. Two of the troughs survive-this one and a similar one at Grandview.

Horse and Bicycle Desensitization Clinic

On Saturday we held our bike desensitization event at the arena. Thanks to the assistance of Greg King, Pat Gibbs and Diane Harris who “stepped up” to stand in as bicyclists, we had a successful day. Also, a big thank you to Betty Nelson and Barbara Heyward for coming to help out with memberships and, of course, carrots for our equine guests. People brought their horses from Pilot Hill, Cool, Greenwood and one lady came all the way from Salinas. We paired up the horses with a bike and by the end of the session everyone was riding or walking side by side with their bike partner.



10/19/16 Trail Report

- We've responded to FATRAC comments re our Bike Trail Policy and sent a copy of that response to LBHA Board 10/1/16. One of the biker's main objection was that our request for trail modifications to enhance safety when changing the use to include bikes was obstructionist because Parks will never get around to doing the work. I responded that the new change in use process is the very same process that would review all of FATRAC's requests for adding bikes on basically all Hiker/Horse trails. FATRAC has requested among other trails, Browns Ravine and Pioneer Express. I sent Matt, Pres of FATRAC, State Park's Record of Decision for the Change in Use process with the list of modifications that can now occur without further enviro review. This process is intended to expedite trail modifications. He had not been aware of that particular document. Hopefully, they will see that adding bikes AND building in safety features are not mutually exclusive.
- Maureen has reached out to the owner of Victory Velo bike shop, who also is an endurance rider, to meet with her to discuss issues bikers and equestrians face out on our trails. We will meet tomorrow. Thank-you, Maureen for all your work on this important issue that affects all trail users.
- McKeon Ponderosa closure to the public. The road connects from White Oak Flat to Middle Fork American River near Franciscos. We wrote a letter to the Board of Sups (sent to LBHA Board 7/26/16) in support of keeping the road public and protecting the home owners from liability for public use. A local committee was formed to review the issue. I am in contact with a homeowner who wants to keep the public access and they would like us to send another letter. After reviewing the latest info I'll send a draft letter to LBHA Board for a vote.

Patricia Gibbs



Sand Colic in Horses

By Heather Smith Thomas, Horse.com

Rarely do we see our horses lapping up sand like it's some rare commodity. But inevitably horses end up with burdens of sand in their intestinal tracts from grazing sandy pastures or eating off the ground. In areas with sandy soil, horses might pull up grass and ingest sand clinging to roots. Horses fed on the ground might eat sand as they clean up the last wisps of hay or kernels of grain. Even if fed in buckets or feed racks, horses might eat spilled feed from the ground. Intestines can be obstructed with sand, causing colic.

Sand moves through the digestive tract with food and is passed in manure, but it can irritate the intestinal lining along the way. This irritation can lead to diarrhea, weight loss, and colic. If sand accumulates, it weighs down the intestine and can impair motility, hindering proper digestion and function. Reduction in motility hinders passage of sand and leads to more accumulation, and in some cases the slowdown and accumulation cause a blockage.

David Freeman, MVB, MRCVS, PhD, professor and interim chair of the Department of Large Animal Clinical Sciences and chief of staff of the Alec P. and Louise H. Courtelis Equine Hospital at the University of Florida, says sand impaction is a well-recognized cause of colic. "Why it becomes a clinical problem in some horses - while others seem to carry fairly heavy sand burdens without a problem--is still not understood," he says. "When sand becomes a problem, it is usually in the colon," he explains. "Sand moves through the rest of the tract fairly quickly. But when it gets to the large colon it tends to settle out, probably due to motility patterns of the large colon."

Diagnosis

"One method to see if a horse is passing sand is to collect some of the horse's manure and do a swirl test," says Freeman. "Pick up a fecal sample with a plastic rectal sleeve, turn it inside out so it contains the sample, pour water into the sleeve, and mix the water with the feces. After you shake it and let everything settle, the sand (being heavier than manure) will gravitate down into the fingers of the glove.

"That's one way to check for sand, but all it tells you is that the horse has eaten sand and that it has made its way through the gastrointestinal (GI) tract," he says. "It doesn't tell you how much sand the horse still has in the tract or whether he will colic. But if there is consistently sand in the feces, there is probably sand in the colon."

There are other ways to make a diagnosis. The veterinarian might listen to the abdomen with a stethoscope. "You can hear the sand moving; it sounds like the sea moving off a sandy beach," he describes. "Whether or not you hear this rustling, however, might depend on where the sand is in the tract, and the amount of sand."

Sand will show up on radiographs because it is very dense. Not all horses with sand in the tract show signs of colic. Some have diarrhea and lose weight, but this is rare. "These horses are a diagnostic challenge because those signs can be caused by different things," says Freeman. "You will be treating them medically, so it is important to have an accurate diagnosis. In these cases we think sand damages the intestinal lining, since it is rough and irritating. Radiographs are useful if you suspect sand because you might be able to see the outline of an accumulation in the large colon, and it can give an impression of how much sand is there."

Ultrasound examinations aren't as helpful as radiographs, but they can be used.

Melinda Freckleton, DVM, of Haymarket Veterinary Service in Virginia, says she rarely radiographs horses for sand accumulation because her practice is a field service, and special radiographic equipment is needed to image the abdomen. To continue this article go to: <http://www.thehorse.com/articles/23243/sand-colic-in-horses>

To see Dr. Langdon Fielding's video, go to: https://www.youtube.com/watch?v=DF24L-Y_hUo&feature=youtu.be



Leave only HOOF PRINTS



The Placer County Parks Division has partnered with several equestrian based organizations to develop and implement the "LEAVE ONLY HOOF PRINTS" program. Leave Only Hoof Prints is a program where horses leave only great impressions.

- To those who have already picked up after your horses, THANK YOU!
- Do not spread manure to the adjoining grass and bushes.
Take it home with you.
- Please pick up all manure around your trailer.
Please do not clean out your trailer at any staging area
Take it home with you.
- LEAVE ONLY HOOF PRINTS

in the staging, parking and picnic areas.

Includes Hidden Falls, Traylor Ranch, Sterling Point Staging Area, & the LBHA Arena
Trailer Parking areas (in front of Red Gate and in actual Trailer Parking Area.





**Loomis Basin
Equine Medical Center, Inc.**

Office Hours
Monday thru Saturday
8:00am - 6pm

Appointment Hours
Monday thru Saturday
9:00am - 5pm


In-house & Ambulatory Emergency Services available 24 hours/7 days

(916) 652-7645
2973 Penryn Road Penryn, CA 95663
Visit us at: lbemc.com

DOCTORS

Langdon Fielding, DVM, Dipl ACVECC
Catherine Jacobs, DVM
Jill Higgins, DVM
Robert Morgan, DVM
Diana Stolba, DVM
Eduardo DeLaCruz, DVM
Jennifer Mayer, VMD
Emily Wilson, DVM
Elizabeth Howard, DVM


Jason Errico, DVM Dipl ACVS - Surgery
Dominic Dawson Soto, DVM Dipl ACVIM - Internal Medicine



Martin Courtney
Dressage Training
(916) 719-5789
MCDressage.Shutterfly.com

Knicker Knob

STABLE



No expiration

Conveniently located near Horseshoe Bar Road and Auburn Folsom Road and within riding distance to the Folsom Lake trails. Knicker Knob has long been known in the Gold Country equestrian community for producing safe and knowledgeable horsemen.

Boarding/Lesson special: Boarders at Knicker Knob Stable can participate in free lessons every Friday 5:30–7pm during Daylight Savings Time. Non-boarders can trailer in for lessons for \$20 each. Lessons are taught by Terry Haney.

Boarding barn stalls | pipe corrals | pasture from \$305

Amenities 140' X 70' lighted arena | 50' round pen grass turnout | large wash rack | indoor grain room tack rooms | bathroom | refrigerator | shaded picnic area

Riding lessons Offered by our teaching staff with a combined experience of 60 years of teaching. Group \$25 | semi private \$30 | private \$40

LOOMIS, CALIFORNIA

Terry 916.778.8651 Kathy 916.204.0346
www.knickerknobstable.com [Facebook.com/KnickerKnobStable](https://www.facebook.com/KnickerKnobStable)

MEMBERSHIP FORM

LOOMIS BASIN HORSEMEN'S ASSOCIATION

The Loomis Basin Horsemen's Association, founded in 1984, is a non-profit informational and awareness organization dedicated to the Arena at the Loomis Basin Community Park, Loomis Basin Trails, Traylor Ranch, and the preservation of the Rural Lifestyle.

INDIVIDUAL (\$15) FAMILY (\$20) BUSINESS (\$25)
Please submit business card for
Roster
NEW MEMBERSHIP RENEWAL

PLEASE INDICATE COMMITTEE(S) YOU WOULD LIKE TO SERVE ON
CHECK AREAS OF INTEREST

Arena _____ Trail Riding _____
Trail _____ Western Horseshows _____
Publicity _____ County Liaison _____
Newsletter _____ Traylor Ranch _____
Horseshow _____ Anywhere _____
Work Days _____ Dressage _____
_____ Roping/Cutting _____
_____ Other _____

I would like to contribute _____ to the Equestrian Fund or _____ to the Traylor Ranch Fund. Contributions to either Fund are Tax Deductible and will be used for construction and maintenance of the Arena at the Loomis Basin Community Park, and for Maintenance of Basin Trails OR for Maintenance and upkeep of the Traylor Ranch Nature Reserve.

TRAILER PARKING KEYS: Keys are available to members at \$.00 and \$10 to non-LBHA members. Check here if you need a Key _____

KEY NUMBER _____ to be filled in by LBHA)

Name _____ Date _____

Business name: _____ Juniors _____

Address _____ Juniors _____

City _____ Zip _____

Phone _____ E-Mail Address _____

AMOUNT ENCLOSED for
DUES, TRAIL/ARENA FUND,
Or KEYS _____
Make Checks out to LBHA
and mail to:

TRAYLOR RANCH FUND
(Please make out a separate check) _____
LBHA
P.O. Box 2326
Loomis CA 95650

LOOMIS BASIN HORSEMEN'S ASSOCIATION

RELEASE AND HOLD HARMLESS AGREEMENT

The Undersigned assumes the unavoidable risks inherent in all horse-related activities, including but not limited to bodily injury and physical harm to horse, rider and spectator. The Undersigned acknowledges that horse-related activities are dangerous and that horses themselves have unpredictable temperaments which can sometimes cause injury. The Undersigned acknowledges that even the most experienced horse event sponsor, participant or horse owner cannot predict how each individual horse will react in a variety of situations and cannot guarantee my safety. THEREFORE, BY SIGNING BELOW, I KNOWINGLY ASSUME THE UNAVOIDABLE RISKS INHERENT IN ALL HORSE-RELATED ACTIVITIES, WHETHER KNOWN OR UNKNOWN, INCLUDING BUT NOT LIMITED TO BODILY INJURY AND PHYSICAL HARM TO HORSE, RIDER AND SPECTATOR, AND AGREE TO THE FOLLOWING ON BEHALF OF MYSELF AND MY SPOUSE, IF ANY:

1. I HEREBY RELEASE AND DISCHARGE LOOMIS BASIN HORSEMEN'S ASSOCIATION ("LBHA"), THE LBHA BOARD OF DIRECTORS, ALL LBHA OFFICERS AND INDIVIDUAL CLUB MEMBERS AND THEIR AGENTS, EMPLOYEES, OR REPRESENTATIVES, AS WELL AS PLACER COUNTY, (HEREINAFTER COLLECTIVELY KNOWN AS "RELEASEES") FROM ALL ACTIONS, CLAIMS OR DEMANDS I MAY NOW OR HEREAFTER HAVE FROM INJURY, DEATH OR DAMAGE RESULTING FROM MY PARTICIPATION IN ANY HORSE-RELATED ACTIVITIES SPONSORED BY LBHA, AT LOOMIS BASIN HORSEMEN'S ARENA OR AT ANY OTHER LOCATION.

2. I also EXPRESSLY WAIVE any rights I may have under California Civil Code §1542, which states: "A general release does not extend to claims which the creditor does not know or suspect to exist in his favor at the time of executing the release, which if known by him must have materially affected his settlement with the debtor."

5. I agree that I will DEFEND, INDEMNIFY AND HOLD HARMLESS Releasees against all claims, demands, and causes of action, including court costs and actual attorney's fees, arising from any proceeding or lawsuit brought against them due to any act done by me, or brought by me or for my benefit.

I HAVE READ THIS RELEASE AND WAIVER OF LIABILITY AND INDEMNITY AGREEMENT CAREFULLY AND COMPLETELY, AND FULLY UNDERSTAND ITS CONTENTS. I AM AWARE THAT THIS IS A RELEASE OF LIABILITY AND A CONTRACT BETWEEN MYSELF AND RELEASEES, AND I SIGN IT OF MY OWN FREE WILL. I FURTHER AGREE THAT NO ORAL REPRESENTATIONS, STATEMENTS OR INDUCEMENTS APART FROM THE FOREGOING WRITTEN AGREEMENT HAVE BEEN MADE, AND THAT I RELY ON NONE. THIS AGREEMENT SHALL REMAIN IN EFFECT UNTIL REVOKED IN WRITING BY ME.

Signature(s) _____

Name (s) _____ Age, if minor _____

If minor, Parent or Guardian must sign _____

Name of Parent or Guardian: _____

- Financial Planning for Families and Businesses
- Life Insurance
- Investments



Monte



Liz Daffner
Financial Advisor

(916) 905-7526
919 Reserve Drive
Roseville, CA 95678
liz@diligencewm.com
www.diligencewm.com

Plan Today for a Better Tomorrow

Securities and investment advisory services are offered solely through Ameritas Investment Corp. (AIC). Member FINRA/SIPC. AIC and Diligence Wealth Management are not affiliated. Additional products and services may be available through Elizabeth Daffner or Diligence Wealth Management that are not offered through AIC. CA Lic. #0G96786

Next Meeting

November 16 Wednesday Membership Meeting Round Table in Loomis Eat 6:30. Meet 7:00, Board and Officer Nominations

December 21 Wednesday **Christmas Party** Round Table in Loomis Eat 6:30. Meet 7:00, Board and Officer Elections

Please see our Events Calendar on Website at [Www.lbha.us](http://www.lbha.us)

A Western Lifestyle Boutique

no dream is too big

HORSE N BEYOND

Across from Post Office, Newcastle, CA
(916) 663-8621

www.HORSENBeyond.com

Better Homes and Gardens
REAL ESTATE

RELiance PARTNERS

11601 Blocker Drive, #200
Auburn, CA 95603
BRE#01914042

Direct: (916) 531-8804
Fax: (530) 328-1901
MikeLutzker.re@aim.com
www.homesalesplacerecounty.com

Mike Lutzker
REALTOR®

For all Your Real Estate Needs
Including Ranch & Vineyard Properties



Happy
Thanksgiving



From the Loomis Basin Horsemen's Association

ABOUT LBHA

The Loomis Basin Horsemen's Association founded in 1984 is a non-profit 501 (C) 3 information and awareness organization dedicated to the South Placer County Trails, Traylor Ranch, the Arena at the Loomis Basin Community Park and the Preservation of the Rural Lifestyle.

Loomis Basin Horsemen's
Association

P.O. Box 2326
Loomis CA 95650

E-MAIL:
lbha@garlic.com

We're on the Web!

See us at:

Lbha.us

Get Info on

Trails
The Arena at the Park
Meetings
Clinics
Traylor Ranch
LBHA Horseshow

